

OUR REGIONAL COMPLETE STREETS EFFORTS:

AN ELEMENT OF WASATCH
CHOICE FOR 2040

Greg Scott
June 27, 2012

What are Complete Streets?

A Simple Concept:

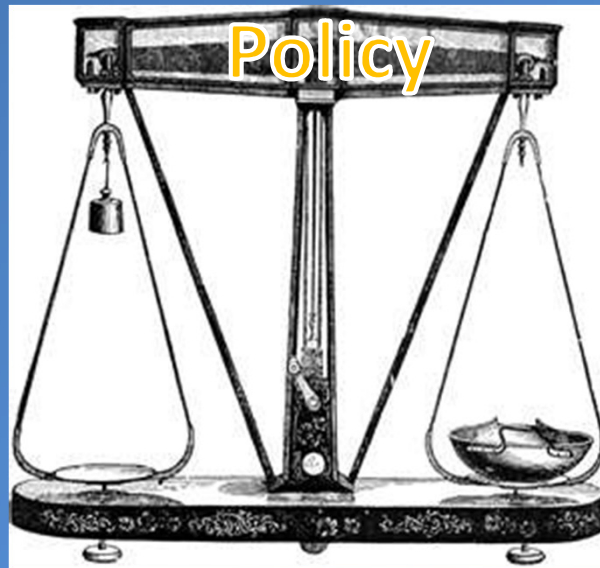
- Policy and procedure adopted by individual jurisdictions
- The policy ensures that all users are considered each time a street investment is made

What Complete Streets are not?

- A mandate to accommodate everyone everywhere—
--each jurisdiction weighs the trade-offs
- Each roadway is tailored to what is feasible and desired



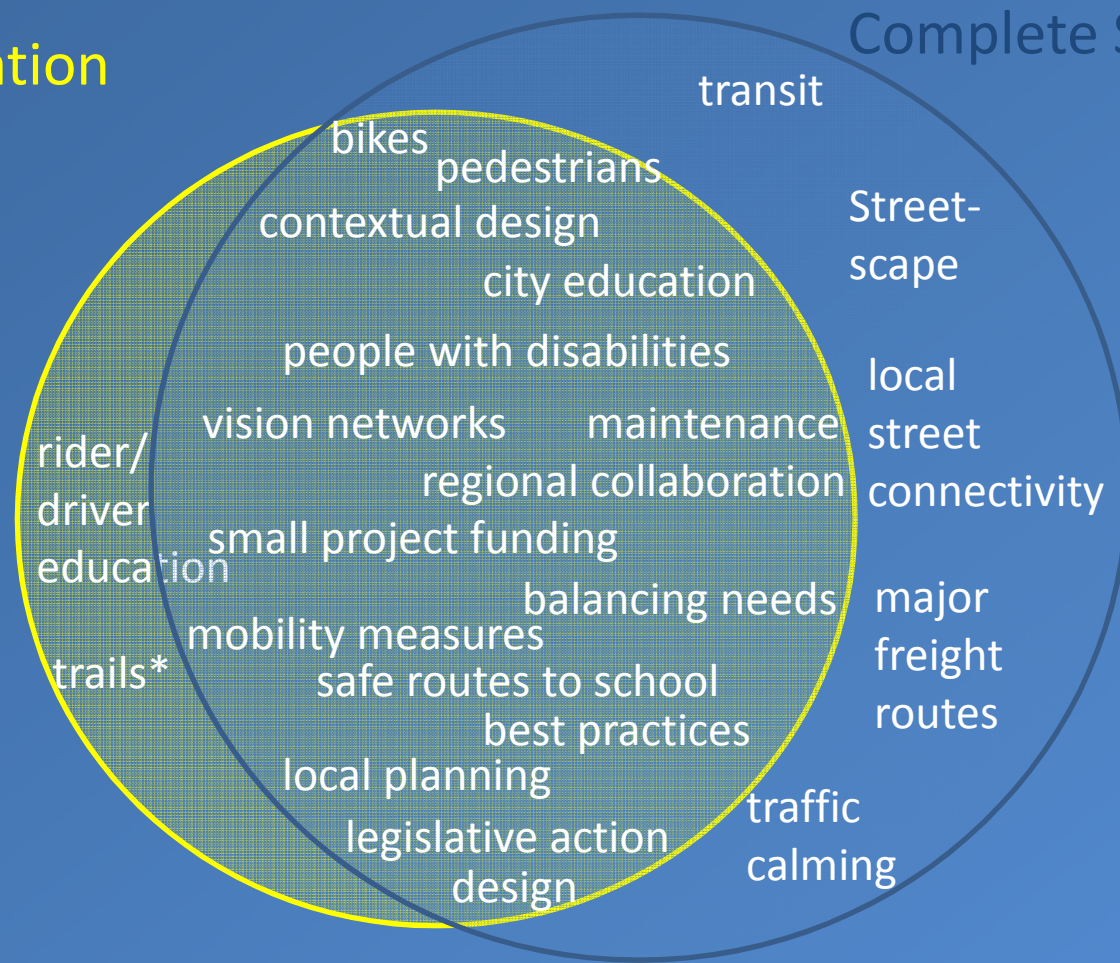
**Not a Mandate for construction—
Only for consideration**



COMPARISON OF ACTIVE TRANSPORTATION AND COMPLETE STREETS

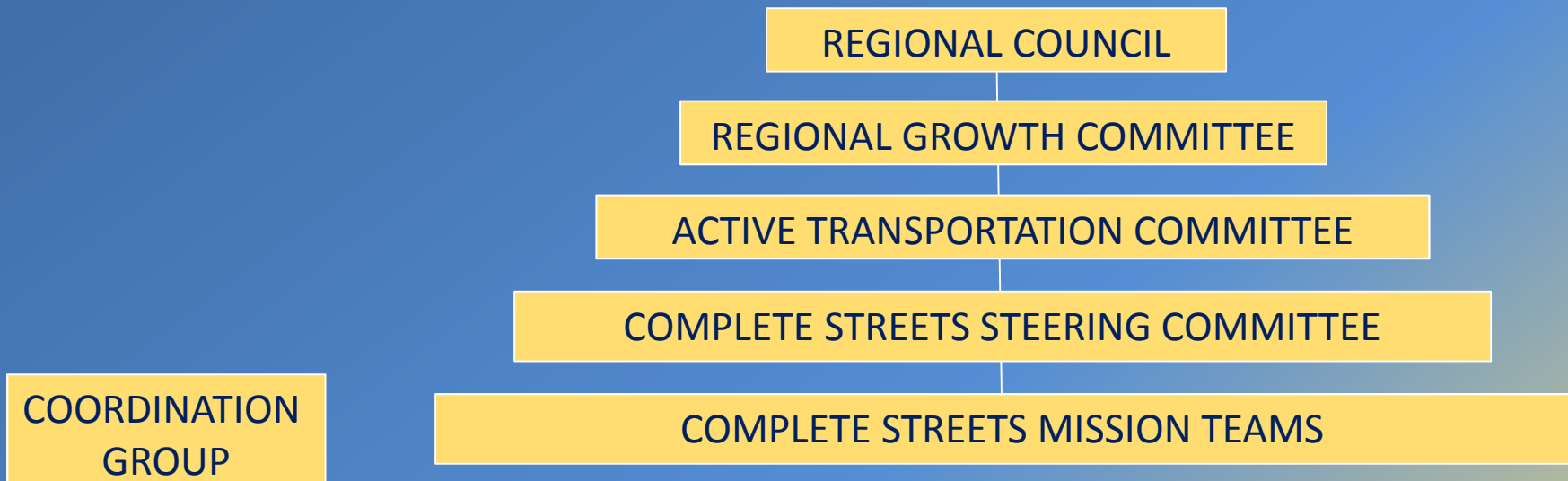
Active Transportation

Complete Streets



* The complete streets outreach team has elected to include trails in complete streets

THE COMPLETE STREETS ORGANIZATION



CUSTOMER DRIVEN PROCESS

41 Transportation Planners
and Advocates

81 Planners/Engineers
and 43 COG Members

48 Planner/Engineer
and Advocate Volunteers

FIVE YEAR VISION AND NEXT STEPS BRAINSTORMING

36 POTENTIAL NEXT STEPS

STAKEHOLDER SURVEY

15 NEXT STEPS

5 MISSIONS/TEAMS

Outreach/Collaboration

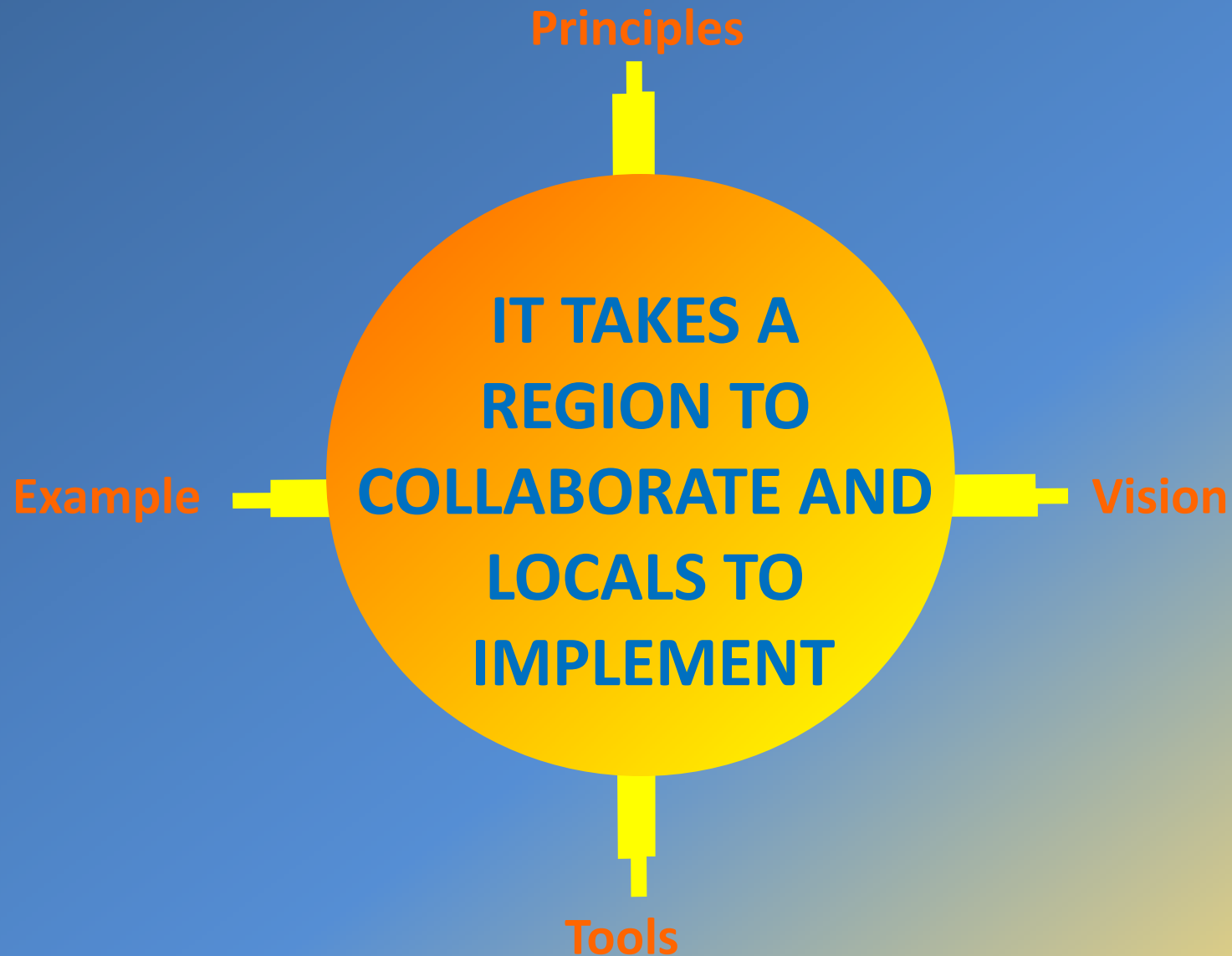
Design/Implementation

Regional Approach

Funding

Networks

AN ELEMENT OF WASATCH CHOICE FOR 2040



PROPOSED NEXT STEP PRODUCTS:

- The Mission Statement, Vision Statement, and Principles **Ready**
- A web-based, interactive design tool concept **Ready**
- Model policy and procedure manuals
- A Draft WFRC resolution on Complete Streets
- Ways to incorporate CS into the WFRC processes
- Community, UDOT, & UTA contact lists to promote collaboration

OTHER TOP STATED PRODUCTS IN THE SURVEY:

- Methods for evaluating transportation needs & effectiveness that take into account all user groups.
- Prioritized regional Complete Street networks
- A dedicated source of funding
- A regional Complete Streets infrastructure bank
- Staff and Policy Maker Trainings

SUGGESTIONS FOR UPCOMING ATC AGENDAS :

- The technical steering group membership
- The Mission Statement, Vision Statement, and Principles
- Complete Street naming
- The web-based, interactive design tool

QUESTIONS???

COMMENTS???